



# NATURAL RIVER PROGRAM UTILITY / PUBLIC AGENCY APPLICATION

Required for permit consideration by authority of Public Act 451,  
Part 305, Natural River, of 1994 as amended

### DNR USE ONLY

Application No.:

River System:

Note: Please print or type. If more space is needed attach additional sheets.

## 1. Name of River or Creek Affected by Project

## 2. Applicant Information

***** UTILITY / PUBLIC AGENCY *****		***** CONTRACTOR/AGENT (if different from utility/ public agency) *****	
Name		Name	
Address		Address	
City, State, ZIP		City, State, ZIP	
Telephone	E-Mail	Telephone	E-Mail

## 3. Project Location

Street		City and ZIP	
Subdivision		Lot Number(s)	
County		Township	
Town	Range	Section	Parcel Size
		Property Tax No.	

## 4. Project Description

Describe in detail your proposed action and/or use (attach additional sheets if necessary):

## 5. Certification

**Please read carefully before signing:** Application is hereby made for a permit to authorize the activities described above. I certify that I am familiar with the information contained in this application, and that, to the best of my knowledge, such information is true and accurate and in compliance with the Michigan Natural River Program. I understand that Issuance of this permit does not revoke, annul, cancel, or in any way impair or interfere with existing provisions of law, ordinances, or any rules, regulations, or premises or with any private restrictions placed upon property by covenant or deed. I certify that I have the authority to undertake the activities proposed in this application. By signing this application, I authorize representatives of the Department of Natural Resources to enter upon said property to inspect the proposed project. I understand that the granting of this permit does not release me from the requirements of obtaining other federal, state, and local permits before commencing the project.

\_\_\_\_\_  
Signature of Applicant

\_\_\_\_\_  
Printed Name

\_\_\_\_\_  
Date

## 6. The following Documentation must be submitted with this application:

1. A detailed site plan showing all existing and proposed activities, structures and uses, including their distances to the river and adjacent properties. (see page 2)
2. Names and addresses of riverfront property owners within 500 feet of the proposed project
3. A detailed site location map and written directions if necessary.

**\* PLEASE NOTE \* - There are no state fees required for this application**

## 7. Submittal Information

For construction on the Au Sable, Betsie, Boardman, Fox, Huron, Jordan, Pere Marquette, Pigeon, Pine, Rifle, Upper Manistee, or Two Hearted Rivers, return this application and required documentation to:  
**FISHERIES DIVISION - NATURAL RIVERS ADMINISTRATOR  
DEPARTMENT OF NATURAL RESOURCES  
1732 WEST M-32  
GAYLORD MI 49735**

For construction on the Flat, Lower Kalamazoo, Rogue, or White Rivers, return this application and required documentation to:  
**FISHERIES DIVISION - NATURAL RIVERS ADMINISTRATOR  
DEPARTMENT OF NATURAL RESOURCES  
PO BOX 30446  
LANSING MI 48909**

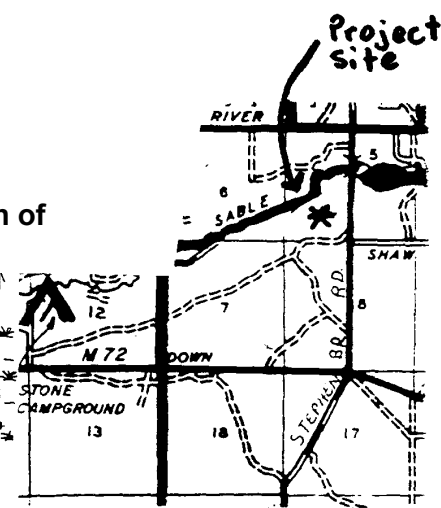
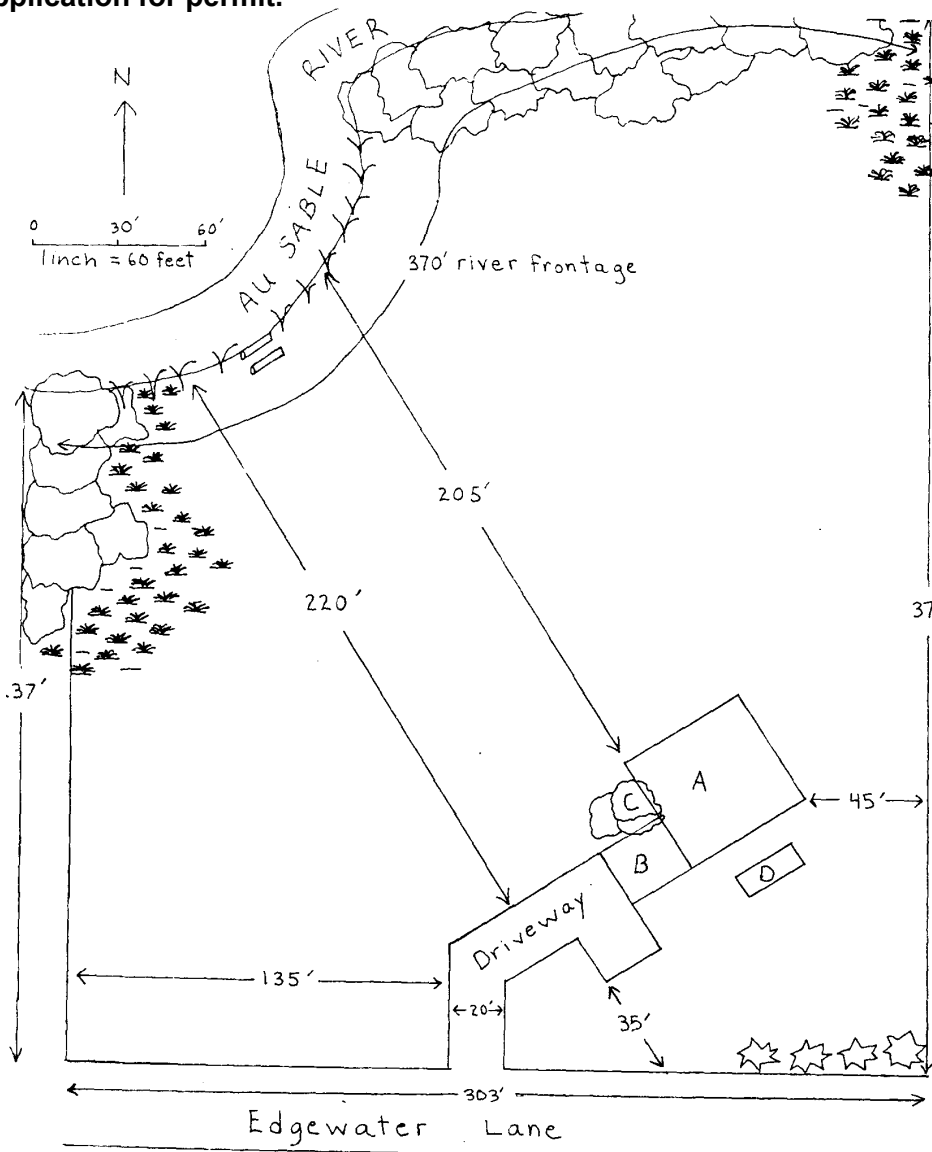
# NATURAL RIVER PROGRAM SITE PLAN CHECKLIST AND REQUIREMENTS

A site plan shall be filed with this application giving accurate dimensions and containing the following:

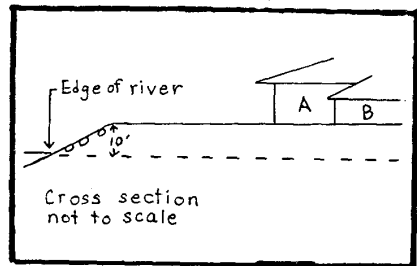
- Property dimensions.
- Size, shape, use and location of existing and proposed buildings or improvements including distances to property lines and the river's edge.
- Existing vegetation, including the location and type.
- Adjacent streets and highways.
- Driveways and parking areas.
- Location and description of sanitary disposal facilities and water well.
- Landscaping.
- Location of footpaths, stairways, or docks.
- North arrow.
- Date of drawing.
- Brief description of building design and materials (i.e. single story cabin, natural wood siding).
- Drainage facilities, if any.
- Cross-section drawing showing bluff height.
- Detailed site location map (use separate sheet if needed).

For stream habitat improvement projects, contact staff for additional application requirements.

**Please stake the corners of all proposed structures upon submission of application for permit.**



- Site Location Map
- A. Proposed Cedar Log Cabin 45'x45'
  - B. Proposed Garage 20'x25' Cedar Log exterior
  - C. Proposed Landscaping/ Screening
  - D. Proposed Septic
- Hardwoods
  - Alders
  - Pines
  - Footpath
  - Wetland



April 1990