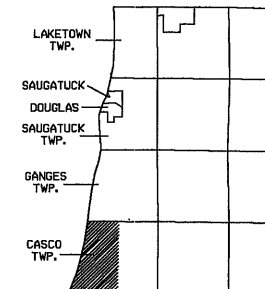


CASCO TOWNSHIP

HIGH RISK EROSION AREAS & CRITICAL DUNE AREAS

ALLEGAN COUNTY



HIGH RISK EROSION AREAS

THE NUMBER REPRESENTS, IN FEET, THE 30 YEAR PROJECTED RECESSION DISTANCE.
 THE NUMBER REPRESENTS, IN FEET, THE 60 YEAR PROJECTED RECESSION DISTANCE.

HIGH RISK EROSION AREA
 (shading alongshore)

THESE AREAS ARE LEGALLY DEFINED BY PART 323, SHORELANDS PROTECTION AND MANAGEMENT, OF THE NATURAL RESOURCE & ENVIRONMENTAL PROTECTION ACT 1994 PA 481 BEING GREAT LAKES SHORELAND AREAS DOCUMENTED TO REcede AN AVERAGE OF ONE FOOT OR MORE PER YEAR.

CRITICAL DUNE AREAS

BARRIER DUNES
 BARRIER DUNE FORMATIONS DESIGNATED PURSUANT TO PART 353, SAND DUNE PROTECTION & MANAGEMENT, OF THE NATURAL RESOURCE & ENVIRONMENTAL PROTECTION ACT 1994 PA 451.

AREAS NOT INCLUDED IN DESIGNATED BARRIER DUNE FORMATIONS THAT ARE COMPOSED PRIMARILY OF DUNE SAND AND EXHIBIT SEVERAL DUNE-LIKE CHARACTERISTICS.

EXEMPLARY DUNE ASSOCIATED PLANT COMMUNITIES OUTSIDE DESIGNATED DUNE FORMATIONS. MICHIGAN NATURAL FEATURES INVENTORY REFERENCE CODE INDICATED.

SOURCE

STATE OF MICHIGAN RECESSION RATE MAPS & ATLAS OF CRITICAL DUNE AREAS

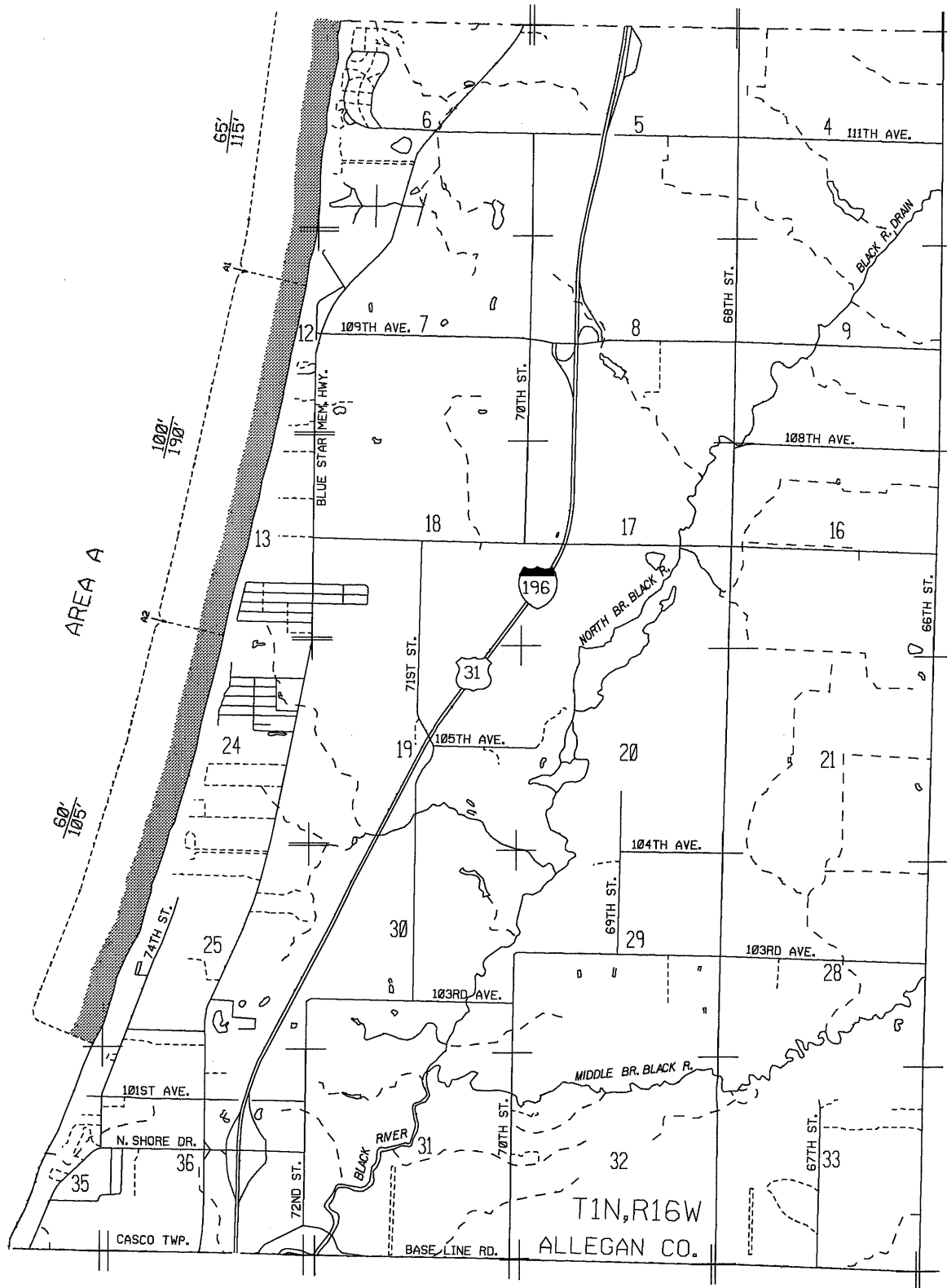

INFORMATION

MICHIGAN DEPARTMENT OF NATURAL RESOURCES
 LAND AND WATER MANAGEMENT DIVISION
 P.O. BOX 38458
 LANSING, MI 48999-7958
 (517) 373-1958



GREAT LAKES INFORMATION SYSTEM
 MICHIGAN DEPARTMENT OF NATURAL RESOURCES
 LAND AND WATER MANAGEMENT DIVISION

11-06-95



5/26/95, amended 11/95

CASCO TOWNSHIP, T1N R16W, ALLEGAN COUNTY, MICHIGAN
BOUNDARY DESCRIPTIONS AND BREAKPOINT LOCATIONS¹

BOUNDARY DESCRIPTIONS

HREA-A The HREA continues north into Ganges Township.

The south boundary is located in section 25, 150 feet north of the intersection of sections 25, 35, and the shoreline. Aerial# 5-335.

BREAKPOINT LOCATIONS

- A1. The breakpoint between the 65' and 100' 30 year projected recession distances is located in section 12, 1,500 feet north of the intersection of 109th Avenue and the shoreline. Aerial #4-321.
- A2. The breakpoint between the 100' and 60' 30 year projected recession distances is located at the intersection of sections 13, 24, and the shoreline. Aerial #5-329.

¹ NOTE: These boundary and breakpoint descriptions are considered approximate. The exact locations are indicated on 1989 aerial photographs on file with the Land and Water Management Division, Department of Natural Resources.



Parcels in High Risk Erosion Areas of Casco Township, Allegan County

Date of Designation: January 22, 1996

Parcel Identification No.	Address	HREA*	Rate (feet/year)	30 yr PRD*	60 yr PRD*
03-02-181-325-00		A1	1.7	65	115
03-02-181-246-00	Cherry Dr	A1	1.7	65	115
03-02-181-247-00	1194 Cherry Dr	A1	1.7	65	115
03-02-181-248-00	1192 Cherry Dr	A1	1.7	65	115
03-02-181-250-00	1190 Cherry Dr	A1	1.7	65	115
03-02-181-251-00	1188 Cherry Dr	A1	1.7	65	115
03-02-181-252-00	1186 Cherry Dr	A1	1.7	65	115
03-02-181-253-00	1184 Cherry Dr	A1	1.7	65	115
03-02-181-254-00	1182 Cherry Dr	A1	1.7	65	115
03-02-181-255-00	1180 Cherry Dr	A1	1.7	65	115
03-02-181-256-00	1178 Cherry Dr	A1	1.7	65	115
03-02-181-257-00	1176 Cherry Dr	A1	1.7	65	115
03-02-180-001-00	1172 Orchard Lake Dr	A1	1.7	65	115
03-02-180-027-00	1168 Edgewater Terrace	A1	1.7	65	115
03-02-180-005-00	1166 Orchard Lake Dr	A1	1.7	65	115
03-02-180-005-50		A1	1.7	65	115
03-02-180-006-00	1162 Edgewater Terrace	A1	1.7	65	115
03-02-180-007-00	1155 Edgewater Terrace	A1	1.7	65	115
03-02-180-020-00	1150 Orchard Lake	A1	1.7	65	115
03-02-180-011-00	1150 Edgewater Terrace	A1	1.7	65	115

HREA* - Some parcels may be in multiple HREAs due to their large size.

30 yr PRD* is the Projected Recession Distance (feet) landward from the Erosion Hazard Line for readily moveable structures including those structures 3,500 square feet or less and built on a basement, crawlspace or pilings. Additional restrictions may apply per Administrative Rules 281.21-22.

60 yr PRD* is the Projected Recession Distance (feet) landward from the Erosion Hazard Line for non-readily moveable structures such as large structures and septic systems.

Designation runs with the land including subsequent splits. Absence of a property number does not guarantee the property is located outside of an HREA. Contact Great Lakes Shorelands staff, Water Resources Division, EGLE in Lansing or the local EGLE field office for assistance.



Parcels in High Risk Erosion Areas of Casco Township, Allegan County

Date of Designation: January 22, 1996

Parcel Identification No.	Address	HREA*	Rate (feet/year)	30 yr PRD*	60 yr PRD*
03-02-180-013-00	1146 Edgewater Terrace	A1	1.7	65	115
03-02-180-014-00	1144 Edgewater Terrace	A1	1.7	65	115
03-02-180-146-00	1140 Edgewater Terrace	A1	1.7	65	115
03-02-180-146-10	1138 Orchard Lake Dr	A1	1.7	65	115
03-02-180-146-50	1132 Orchard Lake Dr	A1	1.7	65	115
03-02-180-147-00	1130 Edgewater Terrace	A1	1.7	65	115
03-02-180-148-00		A1	1.7	65	115
03-02-180-148-50	1124 Edgewater Terrace	A1	1.7	65	115
03-02-180-150-00		A1	1.7	65	115
03-02-180-151-00	1118 Edgewater Terrace	A1	1.7	65	115
03-02-180-213-00		A1	1.7	65	115
03-02-180-153-00	1110 Edgewater Terrace	A1	1.7	65	115
03-02-006-020-00	1096 Blue Star Hwy	A1	1.7	65	115
03-02-006-020-10	1096 Blue Star Hwy	A1	1.7	65	115
03-02-006-019-00	1098 Lake Michigan Ave	A1	1.7	65	115
03-02-006-016-10	1082 Lake Michigan Ave	A1	1.7	65	115
03-02-006-016-20	1078 Lake Michigan Ave	A1	1.7	65	115
03-02-006-018-00	1068 Lake Michigan Ave	A1	1.7	65	115
03-02-006-015-00	1066 Lake Michigan Ave	A1	1.7	65	115
03-02-006-022-00	1064 Lake Michigan Ave	A1	1.7	65	115

HREA* - Some parcels may be in multiple HREAs due to their large size.

30 yr PRD* is the Projected Recession Distance (feet) landward from the Erosion Hazard Line for readily moveable structures including those structures 3,500 square feet or less and built on a basement, crawlspace or pilings. Additional restrictions may apply per Administrative Rules 281.21-22.

60 yr PRD* is the Projected Recession Distance (feet) landward from the Erosion Hazard Line for non-readily moveable structures such as large structures and septic systems.

Designation runs with the land including subsequent splits. Absence of a property number does not guarantee the property is located outside of an HREA. Contact Great Lakes Shorelands staff, Water Resources Division, EGLE in Lansing or the local EGLE field office for assistance.



Parcels in High Risk Erosion Areas of Casco Township, Allegan County

Date of Designation: January 22, 1996

Parcel Identification No.	Address	HREA*	Rate (feet/year)	30 yr PRD*	60 yr PRD*
03-02-006-023-00	1062 Lake Michigan Ave	A1	1.7	65	115
03-02-006-021-00	7161 Cottage Lane	A1	1.7	65	115
03-02-006-021-20	7193 Cottage Lane	A1	1.7	65	115
03-02-006-021-10	7186 Cottage Lane	A1	1.7	65	115
03-02-201-000-00	Hollywood Lake Park	A1	1.7	65	115
03-02-211-005-00	1044 North Lake Ln	A1	1.7	65	115
03-02-211-001-00	1048 North Lake Ln	A1	1.7	65	115
03-02-209-009-00		A1	1.7	65	115
03-02-208-001-00	1024 Lakeview Terrace	A1	1.7	65	115
03-02-208-004-00		A1	1.7	65	115
03-02-207-010-00	1020 Lakeview Terrace	A1	1.7	65	115
03-02-201-001-00	Ravine Rd	A1	1.7	65	115
03-02-201-004-00	997 Lake Ln	A1	1.7	65	115
03-02-150-070-00	Luciel St	A1	1.7	65	115
03-02-150-067-00		A1	1.7	65	115
03-02-150-066-00		A1	1.7	65	115
03-02-150-065-00		A1	1.7	65	115
03-02-150-064-00		A1	1.7	65	115
03-02-150-063-00	State of Michigan	A1	1.7	65	115
03-02-150-071-00	Luciel St	A1	1.7	65	115

HREA* - Some parcels may be in multiple HREAs due to their large size.

30 yr PRD* is the Projected Recession Distance (feet) landward from the Erosion Hazard Line for readily moveable structures including those structures 3,500 square feet or less and built on a basement, crawlspace or pilings. Additional restrictions may apply per Administrative Rules 281.21-22.

60 yr PRD* is the Projected Recession Distance (feet) landward from the Erosion Hazard Line for non-readily moveable structures such as large structures and septic systems.

Designation runs with the land including subsequent splits. Absence of a property number does not guarantee the property is located outside of an HREA. Contact Great Lakes Shorelands staff, Water Resources Division, EGLE in Lansing or the local EGLE field office for assistance.



Parcels in High Risk Erosion Areas of Casco Township, Allegan County

Date of Designation: January 22, 1996

Parcel Identification No.	Address	HREA*	Rate (feet/year)	30 yr PRD*	60 yr PRD*
03-02-150-072-00	955 Lake St	A1	1.7	65	115
03-02-150-073-00	955 Lake St	A1	1.7	65	115
03-02-150-059-00	980 Charles St	A1	1.7	65	115
03-02-150-060-00		A1	1.7	65	115
03-02-150-061-00		A1	1.7	65	115
03-02-150-054-00	970 Lake St	A1	1.7	65	115
03-02-007-014-01		A1	1.7	65	115
03-02-062-001-00	Adams Rd	A1	1.7	65	115
03-02-062-001-10	Adams Rd	A1	1.7	65	115
03-02-062-002-10		A2	2.9	100	190
03-02-062-002-11	918 Adams Rd	A2	2.9	100	190
03-02-062-003-00	916 Adams Rd	A2	2.9	100	190
03-02-062-004-00		A2	2.9	100	190
03-02-470-011-10	912 Adams Rd	A2	2.9	100	190
03-02-470-007-00	910 Adams Rd	A2	2.9	100	190
03-02-470-001-00		A2	2.9	100	190
03-02-062-005-00	Adams Rd	A2	2.9	100	190
03-02-062-006-00	900 Adams Rd	A2	2.9	100	190
03-02-062-007-10		A2	2.9	100	190
03-02-062-007-00	Adams Rd	A2	2.9	100	190

HREA* - Some parcels may be in multiple HREAs due to their large size.

30 yr PRD* is the Projected Recession Distance (feet) landward from the Erosion Hazard Line for readily moveable structures including those structures 3,500 square feet or less and built on a basement, crawlspace or pilings. Additional restrictions may apply per Administrative Rules 281.21-22.

60 yr PRD* is the Projected Recession Distance (feet) landward from the Erosion Hazard Line for non-readily moveable structures such as large structures and septic systems.

Designation runs with the land including subsequent splits. Absence of a property number does not guarantee the property is located outside of an HREA. Contact Great Lakes Shorelands staff, Water Resources Division, EGLE in Lansing or the local EGLE field office for assistance.



Parcels in High Risk Erosion Areas of Casco Township, Allegan County

Date of Designation: January 22, 1996

Parcel Identification No.	Address	HREA*	Rate (feet/year)	30 yr PRD*	60 yr PRD*
03-02-062-008-00	884 Adams Rd	A2	2.9	100	190
03-02-062-009-10	880 Blue Star Hwy	A2	2.9	100	190
03-02-062-009-00	800 Blue Star Hwy	A2	2.9	100	190
03-02-062-013-00	876.5 Blue Star Hwy	A2	2.9	100	190
03-02-062-012-00	Blue Star Hwy	A2	2.9	100	190
03-02-062-010-10		A2	2.9	100	190
03-02-062-010-20		A2	2.9	100	190
03-02-062-010-40		A2	2.9	100	190
03-02-062-010-00	870 Blue Star Hwy	A2	2.9	100	190
03-02-062-016-00	7228 Hilltop Dr	A2	2.9	100	190
03-02-062-017-00	860 Lake Michigan Dr	A2	2.9	100	190
03-02-062-018-00	852 Lake Michigan Dr	A2	2.9	100	190
03-02-062-019-00	850 Lake Michigan Dr	A2	2.9	100	190
03-02-062-015-52	850 Blue Star Hwy	A2	2.9	100	190
03-02-062-015-50	846 Blue Star Hwy	A2	2.9	100	190
03-02-062-025-00	842 Blue Star Hwy	A2	2.9	100	190
03-02-062-024-00	840 Blue Star Hwy	A2	2.9	100	190
03-02-062-015-51	836 Blue Star Hwy	A2	2.9	100	190
03-02-062-022-00	818 Blue Star Hwy	A2	2.9	100	190
03-02-062-023-00	7214 Lakestone Dr	A2	2.9	100	190

HREA* - Some parcels may be in multiple HREAs due to their large size.

30 yr PRD* is the Projected Recession Distance (feet) landward from the Erosion Hazard Line for readily moveable structures including those structures 3,500 square feet or less and built on a basement, crawlspace or pilings. Additional restrictions may apply per Administrative Rules 281.21-22.

60 yr PRD* is the Projected Recession Distance (feet) landward from the Erosion Hazard Line for non-readily moveable structures such as large structures and septic systems.

Designation runs with the land including subsequent splits. Absence of a property number does not guarantee the property is located outside of an HREA. Contact Great Lakes Shorelands staff, Water Resources Division, EGLE in Lansing or the local EGLE field office for assistance.



Parcels in High Risk Erosion Areas of Casco Township, Allegan County

Date of Designation: January 22, 1996

Parcel Identification No.	Address	HREA*	Rate (feet/year)	30 yr PRD*	60 yr PRD*
03-02-062-020-00	7210 Lakestone Dr	A2	2.9	100	190
03-02-062-021-00	812 Blue Star Hwy	A2	2.9	100	190
03-02-062-026-00	810 Blue Star Hwy	A2	2.9	100	190
03-02-063-001-00		A2	2.9	100	190
03-02-063-002-00	776 Blue Star Hwy	A2	2.9	100	190
03-02-063-009-00	Blue Star Hwy	A2	2.9	100	190
03-02-063-012-00	750 Blue Star Hwy	A2	2.9	100	190
03-02-063-010-00	748 Blue Star Hwy	A2	2.9	100	190
03-02-063-011-00	746 Blue Star Hwy	A2	2.9	100	190
03-02-063-007-00		A2	2.9	100	190
03-02-063-008-00	742 Blue Star Hwy	A2	2.9	100	190
03-02-063-006-00	726 Blue Star Hwy	A2	2.9	100	190
03-02-063-005-10	Blue Star Hwy	A2	2.9	100	190
03-02-063-005-30		A2	2.9	100	190
03-02-063-005-00	Blue Star Hwy	A2	2.9	100	190
03-02-063-005-20		A2	2.9	100	190
03-02-063-004-00	Blue Star Hwy	A2	2.9	100	190
03-02-140-000-00	Waters Edge (kudzu location)	A2	2.9	100	190
03-02-063-003-00		A2	2.9	100	190

HREA* - Some parcels may be in multiple HREAs due to their large size.

30 yr PRD* is the Projected Recession Distance (feet) landward from the Erosion Hazard Line for readily moveable structures including those structures 3,500 square feet or less and built on a basement, crawlspace or pilings. Additional restrictions may apply per Administrative Rules 281.21-22.

60 yr PRD* is the Projected Recession Distance (feet) landward from the Erosion Hazard Line for non-readily moveable structures such as large structures and septic systems.

Designation runs with the land including subsequent splits. Absence of a property number does not guarantee the property is located outside of an HREA. Contact Great Lakes Shorelands staff, Water Resources Division, EGLE in Lansing or the local EGLE field office for assistance.



Parcels in High Risk Erosion Areas of Casco Township, Allegan County

Date of Designation: January 22, 1996

Parcel Identification No.	Address	HREA*	Rate (feet/year)	30 yr PRD*	60 yr PRD*
03-02-140-012-00	676 Waters Edge	A2	2.9	100	190
03-02-140-013-00	680 Waters Edge	A2	2.9	100	190
03-02-140-014-00	684 Waters Edge	A2	2.9	100	190
03-02-140-015-00	688 Waters Edge	A2	2.9	100	190
03-02-140-016-00	692 Waters Edge	A2	2.9	100	190
03-02-140-010-00	668 Waters Edge	A2	2.9	100	190
03-02-140-009-00	662 Waters Edge	A2	2.9	100	190
03-02-140-008-00	658 Waters Edge	A2	2.9	100	190
03-02-140-007-00	654 Waters Edge	A2	2.9	100	190
03-02-140-006-00	650 Waters Edge	A2	2.9	100	190
03-02-140-005-00	646 Waters Edge	A2	2.9	100	190
03-02-140-004-00	642 Waters Edge	A2	2.9	100	190
03-02-140-003-00	638 Waters Edge	A2	2.9	100	190
03-02-140-002-00	634 Waters Edge	A2	2.9	100	190
03-02-140-001-00	630 Waters Edge	A2	2.9	100	190
03-02-140-026-00	668 Lantern Watch	A2	2.9	100	190
03-02-140-025-00	664 Lantern Watch	A2	2.9	100	190
03-02-140-024-00	660 Lantern Watch	A2	2.9	100	190
03-02-140-023-00	656 Lantern Watch	A2	2.9	100	190
03-02-140-022-00	652 Lantern Watch	A2	2.9	100	190

HREA* - Some parcels may be in multiple HREAs due to their large size.

30 yr PRD* is the Projected Recession Distance (feet) landward from the Erosion Hazard Line for readily moveable structures including those structures 3,500 square feet or less and built on a basement, crawlspace or pilings. Additional restrictions may apply per Administrative Rules 281.21-22.

60 yr PRD* is the Projected Recession Distance (feet) landward from the Erosion Hazard Line for non-readily moveable structures such as large structures and septic systems.

Designation runs with the land including subsequent splits. Absence of a property number does not guarantee the property is located outside of an HREA. Contact Great Lakes Shorelands staff, Water Resources Division, EGLE in Lansing or the local EGLE field office for assistance.



Parcels in High Risk Erosion Areas of Casco Township, Allegan County

Date of Designation: January 22, 1996

Parcel Identification No.	Address	HREA*	Rate (feet/year)	30 yr PRD*	60 yr PRD*
03-02-140-021-00	648 Lantern Watch	A2	2.9	100	190
03-02-140-020-00	644 Lantern Watch	A2	2.9	100	190
03-02-140-019-00	640 Lantern Watch	A2	2.9	100	190
03-02-140-018-00	636 Lantern Watch	A2	2.9	100	190
03-02-140-017-00	632 Lantern Watch	A2	2.9	100	190
03-02-140-027-00	669 Lantern Watch	A2	2.9	100	190
03-02-140-028-00	665 Lantern Watch	A2	2.9	100	190
03-02-140-029-00	661 Lantern Watch	A2	2.9	100	190
03-02-140-030-00	657 Lantern Watch	A2	2.9	100	190
03-02-140-031-00	653 Lantern Watch	A2	2.9	100	190
03-02-140-032-00	649 Lantern Watch	A2	2.9	100	190
03-02-140-033-00	645 Lantern Watch	A2	2.9	100	190
03-02-140-034-00	641 Lantern Watch	A2	2.9	100	190
03-02-140-035-00	637 Lantern Watch	A2	2.9	100	190
03-02-140-036-00	633 Lantern Watch	A2	2.9	100	190
03-02-063-003-11		A2	2.9	100	190
03-02-541-002-00		A2	2.9	100	190
03-02-542-001-00	650 Lakeshore Dr	A2	2.9	100	190
03-02-542-002-00	650 Lakeshore Dr	A2	2.9	100	190
03-02-542-004-00	653 Lakeshore Dr	A2	2.9	100	190

HREA* - Some parcels may be in multiple HREAs due to their large size.

30 yr PRD* is the Projected Recession Distance (feet) landward from the Erosion Hazard Line for readily moveable structures including those structures 3,500 square feet or less and built on a basement, crawlspace or pilings. Additional restrictions may apply per Administrative Rules 281.21-22.

60 yr PRD* is the Projected Recession Distance (feet) landward from the Erosion Hazard Line for non-readily moveable structures such as large structures and septic systems.

Designation runs with the land including subsequent splits. Absence of a property number does not guarantee the property is located outside of an HREA. Contact Great Lakes Shorelands staff, Water Resources Division, EGLE in Lansing or the local EGLE field office for assistance.



Parcels in High Risk Erosion Areas of Casco Township, Allegan County

Date of Designation: January 22, 1996

Parcel Identification No.	Address	HREA*	Rate (feet/year)	30 yr PRD*	60 yr PRD*
03-02-541-005-00	Casco Twp	A2	2.9	100	190
03-02-543-001-00	649 Lakeshore Dr	A2	2.9	100	190
03-02-543-002-00		A2	2.9	100	190
03-02-543-004-00	645 Lakeshore Dr	A2	2.9	100	190
03-02-543-006-00	643 Lakeshore Dr	A2	2.9	100	190
03-02-546-001-00		A2	2.9	100	190
03-02-546-002-00		A2	2.9	100	190
03-02-546-004-00		A2	2.9	100	190
03-02-546-008-00		A2	2.9	100	190
03-02-546-006-00	635 Lakeshore Dr	A2	2.9	100	190
03-02-549-001-02	600 Lakeshore Dr	A2	2.9	100	190
03-02-541-004-00		A2	2.9	100	190
03-02-549-003-00	631 Lakeshore Dr	A2	2.9	100	190
03-02-549-005-00	Lakeshore Dr	A2	2.9	100	190
03-02-541-003-00	Lakeshore Dr	A2	2.9	100	190
03-02-549-006-00	7259 Miami Ave	A2	2.9	100	190
03-02-552-001-00	625 Lakeshore Dr	A2	2.9	100	190
03-02-552-008-00		A2	2.9	100	190
03-02-541-001-00	Casco Twp	A2	2.9	100	190
03-02-555-002-00	7271 Pacific Ave	A2	2.9	100	190

HREA* - Some parcels may be in multiple HREAs due to their large size.

30 yr PRD* is the Projected Recession Distance (feet) landward from the Erosion Hazard Line for readily moveable structures including those structures 3,500 square feet or less and built on a basement, crawlspace or pilings. Additional restrictions may apply per Administrative Rules 281.21-22.

60 yr PRD* is the Projected Recession Distance (feet) landward from the Erosion Hazard Line for non-readily moveable structures such as large structures and septic systems.

Designation runs with the land including subsequent splits. Absence of a property number does not guarantee the property is located outside of an HREA. Contact Great Lakes Shorelands staff, Water Resources Division, EGLE in Lansing or the local EGLE field office for assistance.



Parcels in High Risk Erosion Areas of Casco Township, Allegan County

Date of Designation: January 22, 1996

Parcel Identification No.	Address	HREA*	Rate (feet/year)	30 yr PRD*	60 yr PRD*
03-02-552-005-00	619 Lakeshore Dr	A2	2.9	100	190
03-02-555-001-00	611 Lakeshore Dr	A2	2.9	100	190
03-02-552-002-00		A2	2.9	100	190
03-02-555-005-00		A2	2.9	100	190
03-02-555-007-00	600 Lakeshore Dr	A2	2.9	100	190
03-02-558-001-00	Lakeshore Dr	A2	2.9	100	190
03-02-555-009-00		A2	2.9	100	190
03-02-555-026-00		A2	2.9	100	190
03-02-074-001-00		A3	1.5	60	105
03-02-500-000-00	Highfield Beach Club	A3	1.5	60	105
03-02-500-022-00	7390 Highfield Beach Rd	A3	1.5	60	105
03-02-500-023-00	7384 Highfield Beach Rd	A3	1.5	60	105
03-02-500-024-00	7378 Highfield Beach Rd	A3	1.5	60	105
03-02-500-025-00	7370 Highfield Beach Rd	A3	1.5	60	105
03-02-500-026-00	7362 Highfield Beach Rd	A3	1.5	60	105
03-02-500-027-00		A3	1.5	60	105
03-02-500-021-00	7391 Highfield Beach Rd	A3	1.5	60	105
03-02-500-020-00		A3	1.5	60	105
03-02-500-019-00	7379 Highfield Beach Rd	A3	1.5	60	105
03-02-500-018-00	7371 Highfield Beach Rd	A3	1.5	60	105

HREA* - Some parcels may be in multiple HREAs due to their large size.

30 yr PRD* is the Projected Recession Distance (feet) landward from the Erosion Hazard Line for readily moveable structures including those structures 3,500 square feet or less and built on a basement, crawlspace or pilings. Additional restrictions may apply per Administrative Rules 281.21-22.

60 yr PRD* is the Projected Recession Distance (feet) landward from the Erosion Hazard Line for non-readily moveable structures such as large structures and septic systems.

Designation runs with the land including subsequent splits. Absence of a property number does not guarantee the property is located outside of an HREA. Contact Great Lakes Shorelands staff, Water Resources Division, EGLE in Lansing or the local EGLE field office for assistance.



Parcels in High Risk Erosion Areas of Casco Township, Allegan County

Date of Designation: January 22, 1996

Parcel Identification No.	Address	HREA*	Rate (feet/year)	30 yr PRD*	60 yr PRD*
03-02-500-017-00		A3	1.5	60	105
03-02-500-028-00		A3	1.5	60	105
03-02-500-029-00		A3	1.5	60	105
03-02-500-016-00	7333 Highfield Beach Rd	A3	1.5	60	105
03-02-500-015-00		A3	1.5	60	105
03-02-500-014-00	7317 Highfield Beach Rd	A3	1.5	60	105
03-02-500-013-00	7309 Highfield Beach Rd	A3	1.5	60	105
03-02-500-012-00		A3	1.5	60	105
03-02-500-011-00		A3	1.5	60	105
03-02-500-010-00		A3	1.5	60	105
03-02-500-030-00		A3	1.5	60	105
03-02-500-031-00		A3	1.5	60	105
03-02-500-032-00		A3	1.5	60	105
03-02-500-033-00		A3	1.5	60	105
03-02-500-034-00		A3	1.5	60	105
03-02-500-035-00		A3	1.5	60	105
03-02-500-036-00		A3	1.5	60	105
03-02-500-037-00		A3	1.5	60	105
03-02-500-038-00		A3	1.5	60	105
03-02-500-039-00		A3	1.5	60	105

HREA* - Some parcels may be in multiple HREAs due to their large size.

30 yr PRD* is the Projected Recession Distance (feet) landward from the Erosion Hazard Line for readily moveable structures including those structures 3,500 square feet or less and built on a basement, crawlspace or pilings. Additional restrictions may apply per Administrative Rules 281.21-22.

60 yr PRD* is the Projected Recession Distance (feet) landward from the Erosion Hazard Line for non-readily moveable structures such as large structures and septic systems.

Designation runs with the land including subsequent splits. Absence of a property number does not guarantee the property is located outside of an HREA. Contact Great Lakes Shorelands staff, Water Resources Division, EGLE in Lansing or the local EGLE field office for assistance.



Parcels in High Risk Erosion Areas of Casco Township, Allegan County

Date of Designation: January 22, 1996

Parcel Identification No.	Address	HREA*	Rate (feet/year)	30 yr PRD*	60 yr PRD*
03-02-500-040-00		A3	1.5	60	105
03-02-500-041-00		A3	1.5	60	105
03-02-500-042-00	7244 Highfield Beach Rd	A3	1.5	60	105
03-02-500-043-00		A3	1.5	60	105
03-02-500-044-00		A3	1.5	60	105
03-02-500-045-00		A3	1.5	60	105
03-02-500-046-00		A3	1.5	60	105
03-02-500-047-00		A3	1.5	60	105
03-02-500-048-00		A3	1.5	60	105
03-02-500-049-00		A3	1.5	60	105
03-02-500-050-00		A3	1.5	60	105
03-02-500-051-00	507 High Shores Ln	A3	1.5	60	105
03-02-500-052-00	509 High Shores Ln	A3	1.5	60	105
03-02-500-001-00	7211 Highfield Beach Rd	A3	1.5	60	105
03-02-500-002-00		A3	1.5	60	105
03-02-500-003-00	7227 Highfield Beach Rd	A3	1.5	60	105
03-02-500-004-00	7235 Highfield Beach Rd	A3	1.5	60	105
03-02-500-005-00		A3	1.5	60	105
03-02-500-006-00		A3	1.5	60	105
03-02-500-007-00	7259 Highfield Beach Rd	A3	1.5	60	105

HREA* - Some parcels may be in multiple HREAs due to their large size.

30 yr PRD* is the Projected Recession Distance (feet) landward from the Erosion Hazard Line for readily moveable structures including those structures 3,500 square feet or less and built on a basement, crawlspace or pilings. Additional restrictions may apply per Administrative Rules 281.21-22.

60 yr PRD* is the Projected Recession Distance (feet) landward from the Erosion Hazard Line for non-readily moveable structures such as large structures and septic systems.

Designation runs with the land including subsequent splits. Absence of a property number does not guarantee the property is located outside of an HREA. Contact Great Lakes Shorelands staff, Water Resources Division, EGLE in Lansing or the local EGLE field office for assistance.



Parcels in High Risk Erosion Areas of Casco Township, Allegan County

Date of Designation: January 22, 1996

Parcel Identification No.	Address	HREA*	Rate (feet/year)	30 yr PRD*	60 yr PRD*
03-02-500-008-00	7267 Highfield Beach Rd	A3	1.5	60	105
03-02-500-009-00		A3	1.5	60	105
03-02-074-001-10		A3	1.5	60	105
03-02-074-001-20		A3	1.5	60	105
03-02-074-001-30		A3	1.5	60	105
03-02-590-005-00	568 Mozart Ct	A3	1.5	60	105
03-02-590-000-00	Mt. Pleasant Manor	A3	1.5	60	105
03-02-590-003-00	526 B Ave	A3	1.5	60	105
03-02-590-001-00	556 B Ave	A3	1.5	60	105
03-02-570-001-00	522 B Ave	A3	1.5	60	105
03-02-570-000-00	Mt. Pleasant Lake Shore	A3	1.5	60	105
03-02-570-099-00	548 B Ave	A3	1.5	60	105
03-02-570-101-00	548 B Ave	A3	1.5	60	105
03-02-570-103-00	B Ave	A3	1.5	60	105
03-02-570-170-00	B Ave	A3	1.5	60	105
03-02-570-171-00	B Ave	A3	1.5	60	105
03-02-570-172-00	B Ave	A3	1.5	60	105
03-02-570-172-10		A3	1.5	60	105
03-02-570-173-00	543 B Ave	A3	1.5	60	105
03-02-570-174-00	B Ave	A3	1.5	60	105

HREA* - Some parcels may be in multiple HREAs due to their large size.

30 yr PRD* is the Projected Recession Distance (feet) landward from the Erosion Hazard Line for readily moveable structures including those structures 3,500 square feet or less and built on a basement, crawlspace or pilings. Additional restrictions may apply per Administrative Rules 281.21-22.

60 yr PRD* is the Projected Recession Distance (feet) landward from the Erosion Hazard Line for non-readily moveable structures such as large structures and septic systems.

Designation runs with the land including subsequent splits. Absence of a property number does not guarantee the property is located outside of an HREA. Contact Great Lakes Shorelands staff, Water Resources Division, EGLE in Lansing or the local EGLE field office for assistance.



Parcels in High Risk Erosion Areas of Casco Township, Allegan County

Date of Designation: January 22, 1996

Parcel Identification No.	Address	HREA*	Rate (feet/year)	30 yr PRD*	60 yr PRD*
03-02-570-175-00		A3	1.5	60	105
03-02-570-252-00	B Ave	A3	1.5	60	105
03-02-570-253-00	528 B Ave	A3	1.5	60	105
03-02-570-255-00	B Ave	A3	1.5	60	105
03-02-570-256-00	B Ave	A3	1.5	60	105
03-02-790-005-00	522 B Ave	A3	1.5	60	105
03-02-790-004-00		A3	1.5	60	105
03-02-790-002-00	512 B Ave	A3	1.5	60	105
03-02-790-001-00	510 B Ave	A3	1.5	60	105
03-02-570-000-00		A3	1.5	60	105
03-02-790-000-00	Workmen's Circle Lakeshore	A3	1.5	60	105
03-02-074-008-00	500 Blue Star Hwy	A3	1.5	60	105
03-02-074-014-00	500 Blue Star Hwy	A3	1.5	60	105
03-02-760-000-00		A3	1.5	60	105
03-02-760-054-01	484 Lakeshore Dr	A3	1.5	60	105
03-02-760-055-01	482 Lakeshore Dr	A3	1.5	60	105
03-02-760-057-01	480 Lakeshore Dr	A3	1.5	60	105
03-02-760-058-00	477 Lakeshore Dr	A3	1.5	60	105
03-02-760-058-10	474 Lakeshore Dr	A3	1.5	60	105

HREA* - Some parcels may be in multiple HREAs due to their large size.

30 yr PRD* is the Projected Recession Distance (feet) landward from the Erosion Hazard Line for readily moveable structures including those structures 3,500 square feet or less and built on a basement, crawlspace or pilings. Additional restrictions may apply per Administrative Rules 281.21-22.

60 yr PRD* is the Projected Recession Distance (feet) landward from the Erosion Hazard Line for non-readily moveable structures such as large structures and septic systems.

Designation runs with the land including subsequent splits. Absence of a property number does not guarantee the property is located outside of an HREA. Contact Great Lakes Shorelands staff, Water Resources Division, EGLE in Lansing or the local EGLE field office for assistance.



Parcels in High Risk Erosion Areas of Casco Township, Allegan County

Date of Designation: January 22, 1996

Parcel Identification No.	Address	HREA*	Rate (feet/year)	30 yr PRD*	60 yr PRD*
03-02-760-062-00	470 Lakeshore Dr	A3	1.5	60	105
03-02-760-064-00	464 Lakeshore Dr	A3	1.5	60	105
03-02-760-067-00	460 Lakeshore Dr	A3	1.5	60	105
03-02-760-069-00	430 Lakeshore Dr	A3	1.5	60	105
03-02-760-070-00		A3	1.5	60	105
03-02-760-072-00	424 Lakeshore Dr	A3	1.5	60	105
03-02-701-001-50	Consumer's Energy	A3	1.5	60	105
03-02-074-020-00	410 Blue Star Hwy	A3	1.5	60	105
03-02-075-008-00		A3	1.5	60	105
03-02-075-009-00	410 Blue Star Hwy	A3	1.5	60	105
03-02-780-009-00	Windcliff Dr	A3	1.5	60	105
03-02-780-010-00	7180 Windcliff Dr	A3	1.5	60	105
03-02-430-000-00	Beverly Beach	A3	1.5	60	105
03-02-430-001-00	7287 Beverly Dr	A3	1.5	60	105
03-02-430-021-00	7294 Beverly Dr	A3	1.5	60	105
03-02-075-014-00	376 74th St	A3	1.5	60	105
03-02-075-013-00		A3	1.5	60	105
03-02-075-015-30	372 74th St	A3	1.5	60	105
03-02-075-015-50	364 74th St	A3	1.5	60	105
03-02-075-015-00	360 74th St	A3	1.5	60	105

HREA* - Some parcels may be in multiple HREAs due to their large size.

30 yr PRD* is the Projected Recession Distance (feet) landward from the Erosion Hazard Line for readily moveable structures including those structures 3,500 square feet or less and built on a basement, crawlspace or pilings. Additional restrictions may apply per Administrative Rules 281.21-22.

60 yr PRD* is the Projected Recession Distance (feet) landward from the Erosion Hazard Line for non-readily moveable structures such as large structures and septic systems.

Designation runs with the land including subsequent splits. Absence of a property number does not guarantee the property is located outside of an HREA. Contact Great Lakes Shorelands staff, Water Resources Division, EGLE in Lansing or the local EGLE field office for assistance.



Parcels in High Risk Erosion Areas of Casco Township, Allegan County

Date of Designation: January 22, 1996

Parcel Identification No.	Address	HREA*	Rate (feet/year)	30 yr PRD*	60 yr PRD*
03-02-075-015-60	356 74th St	A3	1.5	60	105
03-02-075-015-40	74th St	A3	1.5	60	105
03-02-075-011-10	356 74th St	A3	1.5	60	105
03-02-075-011-11	362 74th St	A3	1.5	60	105
03-02-075-015-10	306 74th St	A3	1.5	60	105
03-02-075-015-20	302 74th St	A3	1.5	60	105
03-02-075-016-00	266 Blue Star Hwy	A3	1.5	60	105
03-02-440-001-00	262 74th St	A3	1.5	60	105
03-02-075-017-10	260 74th St	A3	1.5	60	105
03-02-075-017-11	256 74th St	A3	1.5	60	105
03-02-075-018-00	250 74th St	A3	1.5	60	105
03-02-770-014-00	244 7rth St	A3	1.5	60	105
03-02-770-014-10		A3	1.5	60	105
03-02-075-022-00	228 74th St	A3	1.5	60	105
03-02-075-021-00	224 74th St	A3	1.5	60	105
03-02-490-001-00	222 74th St	A3	1.5	60	105
03-02-490-002-00	218 74th St	A3	1.5	60	105
03-02-075-020-00	212 74th St	A3	1.5	60	105
03-02-075-020-10	212 74th St	A3	1.5	60	105
03-02-075-020-20	210 74th St	A3	1.5	60	105

HREA* - Some parcels may be in multiple HREAs due to their large size.

30 yr PRD* is the Projected Recession Distance (feet) landward from the Erosion Hazard Line for readily moveable structures including those structures 3,500 square feet or less and built on a basement, crawlspace or pilings. Additional restrictions may apply per Administrative Rules 281.21-22.

60 yr PRD* is the Projected Recession Distance (feet) landward from the Erosion Hazard Line for non-readily moveable structures such as large structures and septic systems.

Designation runs with the land including subsequent splits. Absence of a property number does not guarantee the property is located outside of an HREA. Contact Great Lakes Shorelands staff, Water Resources Division, EGLE in Lansing or the local EGLE field office for assistance.



Parcels in High Risk Erosion Areas of Casco Township, Allegan County

Date of Designation: January 22, 1996

Parcel Identification No.	Address	HREA*	Rate (feet/year)	30 yr PRD*	60 yr PRD*
03-02-380-183-00	7388 Beachview Dr	A3	1.5	60	105

HREA* - Some parcels may be in multiple HREAs due to their large size.

30 yr PRD* is the Projected Recession Distance (feet) landward from the Erosion Hazard Line for readily moveable structures including those structures 3,500 square feet or less and built on a basement, crawlspace or pilings. Additional restrictions may apply per Administrative Rules 281.21-22.

60 yr PRD* is the Projected Recession Distance (feet) landward from the Erosion Hazard Line for non-readily moveable structures such as large structures and septic systems.

Designation runs with the land including subsequent splits. Absence of a property number does not guarantee the property is located outside of an HREA. Contact Great Lakes Shorelands staff, Water Resources Division, EGLE in Lansing or the local EGLE field office for assistance.