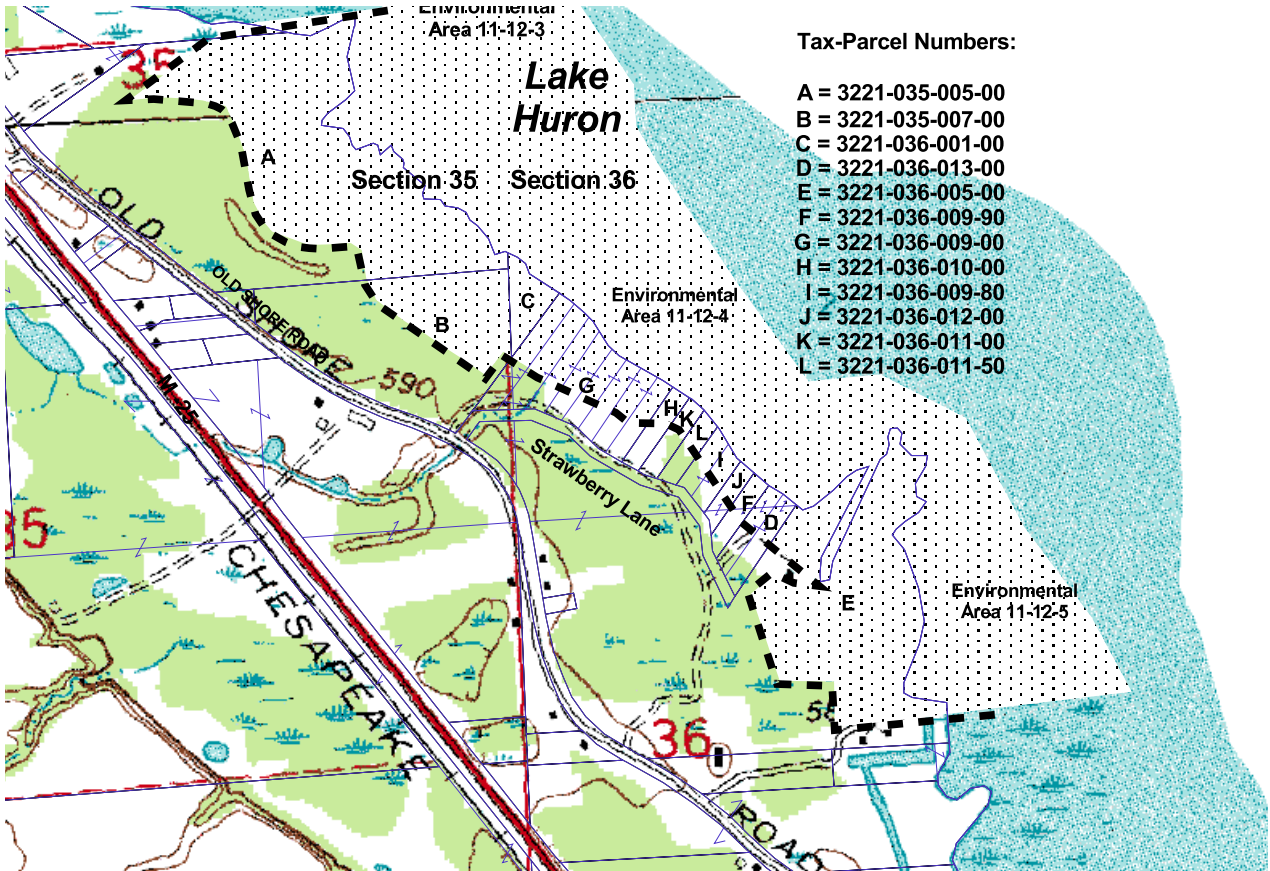




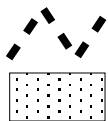
Michigan Department of Environmental Quality
Land and Water Management Division

Huron County, Rubicon Township T17N R15E Sections 35 & 36 Environmental Area




Tax-Parcel Numbers:

- A = 3221-035-005-00
- B = 3221-035-007-00
- C = 3221-036-001-00
- D = 3221-036-013-00
- E = 3221-036-005-00
- F = 3221-036-009-90
- G = 3221-036-009-00
- H = 3221-036-010-00
- I = 3221-036-009-80
- J = 3221-036-012-00
- K = 3221-036-011-00
- L = 3221-036-011-50



EA Boundary
Environmental Area



Notice: This map was prepared based on Department and county/township property data. It is not a legal survey. Property lines and other boundaries may be subject to slight adjustments due to scale and data limitations. The lakeward extent of the Environmental Area overlaps with Great Lakes bottomlands