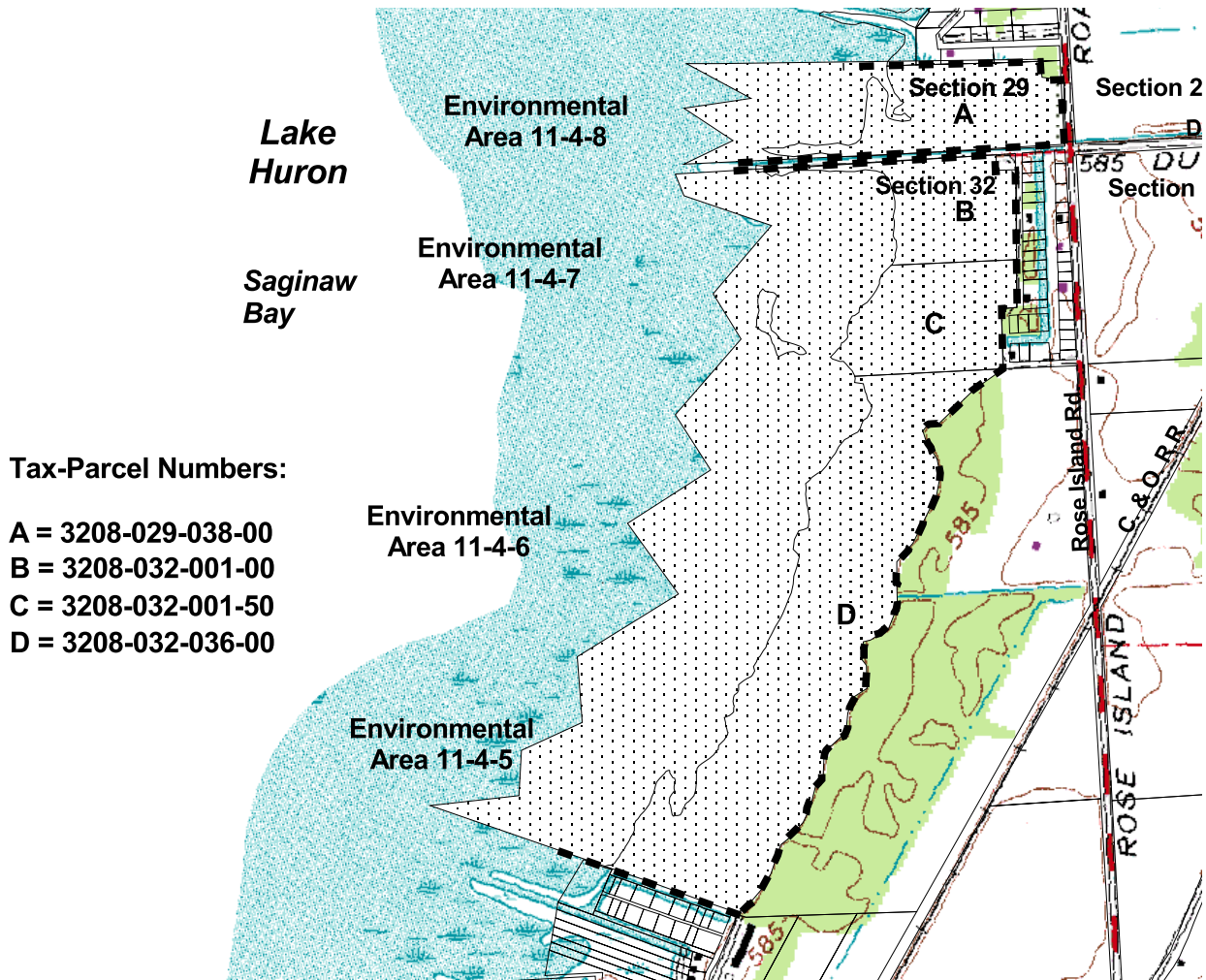




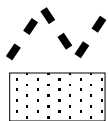
Michigan Department of Environmental Quality  
Land and Water Management Division

# Huron County, Fairhaven Township T16N R09E Sections 29 & 32 Environmental Area




Tax-Parcel Numbers:

- A = 3208-029-038-00
- B = 3208-032-001-00
- C = 3208-032-001-50
- D = 3208-032-036-00



**EA Boundary**  
**Environmental Area**



Notice: This map was prepared based on Department and county/township property data. It is not a legal survey. Property lines and other boundaries may be subject to slight adjustments due to scale and data limitations. The lakeward extent of the Environmental Area overlaps with Great Lakes bottomlands