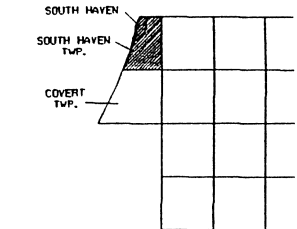


SOUTH HAVEN TOWNSHIP

HIGH RISK EROSION AREAS & CRITICAL DUNE AREAS

VAN BUREN COUNTY

T1S,R17W



HIGH RISK EROSION AREAS

THE NUMBER REPRESENTS, IN FEET, THE 30 YEAR PROJECTED RECESSION DISTANCE.
 60' THE NUMBER REPRESENTS, IN FEET, THE 105' YEAR PROJECTED RECESSION DISTANCE.
 105' THE NUMBER REPRESENTS, IN FEET, THE 60 YEAR PROJECTED RECESSION DISTANCE.

HIGH RISK EROSION AREA (shading alongshore)

THESE AREAS ARE LEGALLY DEFINED BY THE SHORELANDS PROTECTION AND MANAGEMENT ACT, 1978 P.A. 245, AS AMENDED, AS BEING GREAT LAKES SHORELAND AREAS DOCUMENTED TO REcede AN AVERAGE OF ONE FOOT OR MORE PER YEAR.

CRITICAL DUNE AREAS

- BARRIER DUNES
BARRIER DUNE FORMATIONS DESIGNATED PURSUANT TO 1976 P.A. 222
- AREAS NOT INCLUDED IN DESIGNATED BARRIER DUNE FORMATIONS THAT ARE COMPOSED PRIMARILY OF DUNE SAND AND EXHIBIT SEVERAL DUNE-LIKE CHARACTERISTICS.
- EXEMPLARY DUNE ASSOCIATED PLANT COMMUNITIES OUTSIDE DESIGNATED DUNE FORMATIONS, MICHIGAN NATURAL FEATURES INVENTORY REFERENCE CODE INDICATED.

SOURCE

STATE OF MICHIGAN ACT 245 RECESSION RATE MAPS & ATLAS OF CRITICAL DUNE AREAS


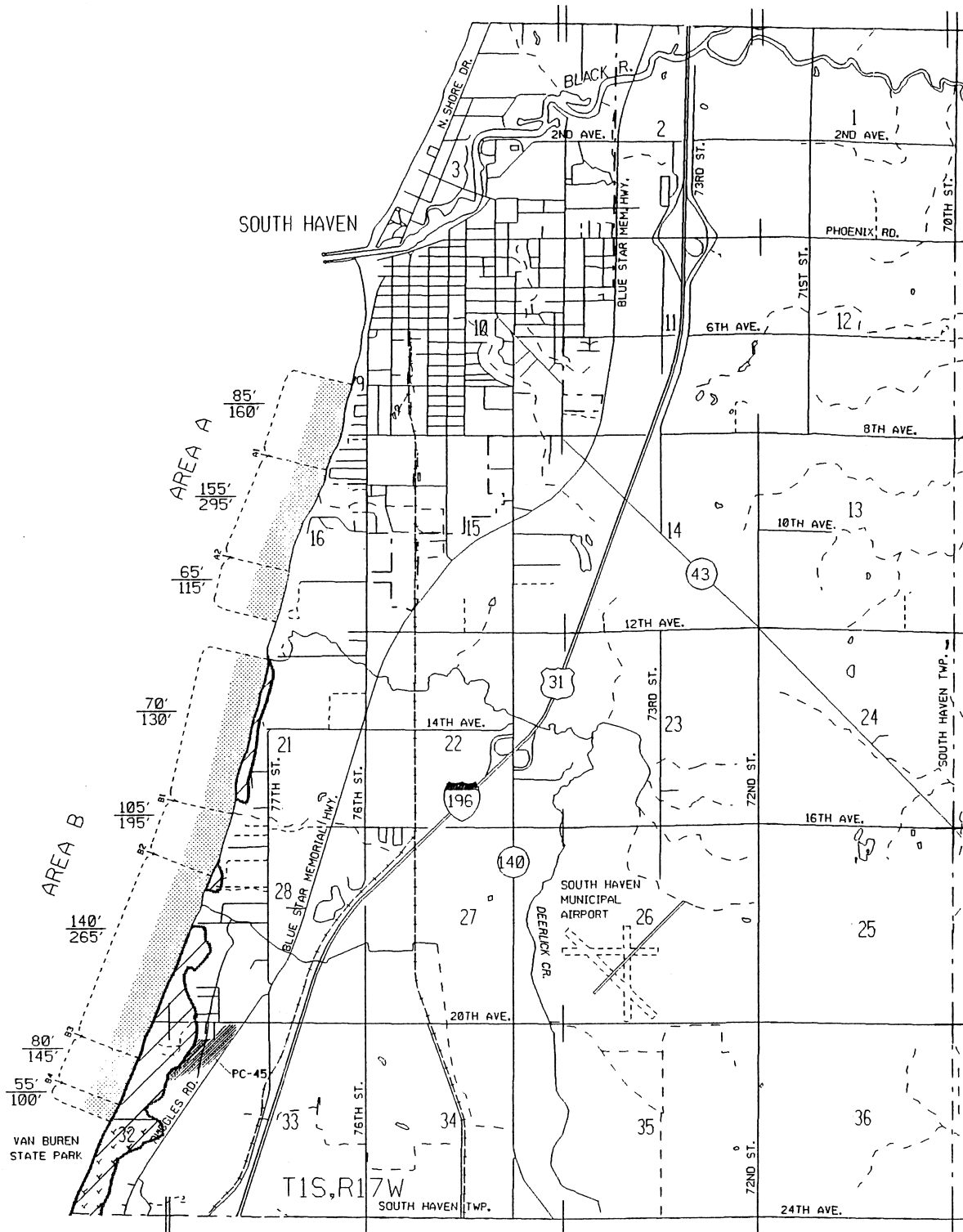
INFORMATION

MICHIGAN DEPARTMENT OF NATURAL RESOURCES
 LAND AND WATER MANAGEMENT DIVISION
 P.O. BOX 30628
 LANSING, MI 48909
 (517) 373-1950



GREAT LAKES INFORMATION SYSTEM
 MICHIGAN DEPARTMENT OF NATURAL RESOURCES
 LAND AND WATER MANAGEMENT DIVISION

87-25-94



Parcels in High Risk Erosion Areas of City of South Haven, Van Buren County

HREAs identified North to South Date of Designation: November 23, 1994

HREA*	Sequence No.	Parcel Identification Number	Rate (feet/year)	30 yr PRD*	60 yr PRD*
A1	2	80-53-210-016-01	2.4	85	160
A1	2.2	80-53-210-016-10	2.4	85	160
A1	3	80-53-210-019-00	2.4	85	160
A1	4	80-53-210-020-00	2.4	85	160
A1	5	80-53-173-001-51	2.4	85	160
A1	6	80-53-173-004-00	2.4	85	160
A1	7	80-53-160-008-00	2.4	85	160
A1	8	80-53-210-033-00	2.4	85	160
A1	10	80-53-210-027-00	2.4	85	160
A1	11	80-53-210-021-35	2.4	85	160
A1	13	80-53-210-025-00	2.4	85	160
A1	14	80-53-280-003-00	2.4	85	160
A1	15	80-53-280-002-01	2.4	85	160
A1	16	80-53-280-004-00	2.4	85	160
A1	17	80-53-291-012-00	2.4	85	160
A1	17.2	80-53-291-010-00	2.4	85	160
A1	18	80-53-293-003-00	2.4	85	160
A1	18.2	80-53-292-011-00	2.4	85	160
A1	19	80-53-293-002-00	2.4	85	160

HREA* - Some parcels may be in multiple HREAs due to their large size.

30 yr PRD* is the Projected Recession Distance (feet) landward from the Erosion Hazard Line for readily moveable structures including those structures 3,500 square feet or less and built on a basement, crawlspace or pilings. Additional restrictions may apply per Administrative Rules 281.21-22.

60 yr PRD* is the Projected Recession Distance (feet) landward from the Erosion Hazard Line for non-readily moveable structures such as large structures and septic systems.

Designation runs with the land including subsequent splits. Absence of a property number does not guarantee the property is located outside of an HREA. Contact the Great Lakes Shorelands Unit, Water Resources Division, DEQ in Lansing or the local DEQ field office for assistance.

Parcels in High Risk Erosion Areas of City of South Haven, Van Buren County

HREAs identified North to South Date of Designation: November 23, 1994

HREA*	Sequence No.	Parcel Identification Number	Rate (feet/year)	30 yr PRD*	60 yr PRD*
A1	19.2	80-53-292-013-00	2.4	85	160
A1	20	80-53-293-001-00	2.4	85	160
A1	21	80-53-301-021-00	2.4	85	160
A1	21.2	80-53-301-020-00	2.4	85	160
A1	21.3	80-53-301-018-01	2.4	85	160
A1	22	80-53-301-022-00	2.4	85	160
A2	23	80-53-303-001-00	4.7	155	295
A2	23.2	80-53-302-017-00	4.7	155	295
A2	23.21	80-53-302-016-00	4.7	155	295
A2	23.22	80-53-302-019-00	4.7	155	295
A2	23.3	80-53-302-015-00	4.7	155	295
A2	23.31	80-53-302-021-01	4.7	155	295
A2	23.4	80-53-302-014-00	4.7	155	295
A2	23.41	80-53-302-022-50	4.7	155	295
A2	24	80-53-304-017-00	4.7	155	295
A2	24.2	80-53-304-015-00	4.7	155	295
A2	25	80-53-311-016-00 The Bluffs	4.7	155	295
A2	25.2	80-53-311-036-00	4.7	155	295
A2	26	80-53-311-026-00	4.7	155	295

HREA* - Some parcels may be in multiple HREAs due to their large size.

30 yr PRD* is the Projected Recession Distance (feet) landward from the Erosion Hazard Line for readily moveable structures including those structures 3,500 square feet or less and built on a basement, crawlspace or pilings. Additional restrictions may apply per Administrative Rules 281.21-22.

60 yr PRD* is the Projected Recession Distance (feet) landward from the Erosion Hazard Line for non-readily moveable structures such as large structures and septic systems.

Designation runs with the land including subsequent splits. Absence of a property number does not guarantee the property is located outside of an HREA. Contact the Great Lakes Shorelands Unit, Water Resources Division, DEQ in Lansing or the local DEQ field office for assistance.

Parcels in High Risk Erosion Areas of City of South Haven, Van Buren County

HREAs identified North to South Date of Designation: November 23, 1994

HREA*	Sequence No.	Parcel Identification Number	Rate (feet/year)	30 yr PRD*	60 yr PRD*
A2	26.1	80-53-311-025-00	4.7	155	295
A2	26.2	80-53-311-024-00	4.7	155	295
A2	26.3	80-53-311-017-00	4.7	155	295
A2	26.4	80-53-311-011-00	4.7	155	295
A2	26.5	80-53-311-012-00	4.7	155	295
A2	26.6	80-53-311-013-00	4.7	155	295

HREA* - Some parcels may be in multiple HREAs due to their large size.

30 yr PRD* is the Projected Recession Distance (feet) landward from the Erosion Hazard Line for readily moveable structures including those structures 3,500 square feet or less and built on a basement, crawlspace or pilings. Additional restrictions may apply per Administrative Rules 281.21-22.

60 yr PRD* is the Projected Recession Distance (feet) landward from the Erosion Hazard Line for non-readily moveable structures such as large structures and septic systems.

Designation runs with the land including subsequent splits. Absence of a property number does not guarantee the property is located outside of an HREA. Contact the Great Lakes Shorelands Unit, Water Resources Division, DEQ in Lansing or the local DEQ field office for assistance.